


NAD 83 CENTERLINE ANGLE POINTS		
PT	X	Y
C1	6021958.65	2103914.82
C2	6020630.00	2101066.50
C3	6020354.08	2100223.06
C4	6021030.11	2098794.95
C5	6022016.50	2097553.00
C6	6023710.78	2096749.92

NAD 83 CHANNEL ANGLE POINTS		
PT	X	Y
01	6021730.30	2104021.63
02	6020315.00	2100996.00
03	6019609.66	2100404.62
04	6021657.00	2097397.00
05	6023590.57	2096492.83
06	6023831.00	2097007.00
07	6022376.00	2097709.00
08	6021252.00	2098946.00
09	6020945.00	2101137.00
10	6022187.00	2103808.00

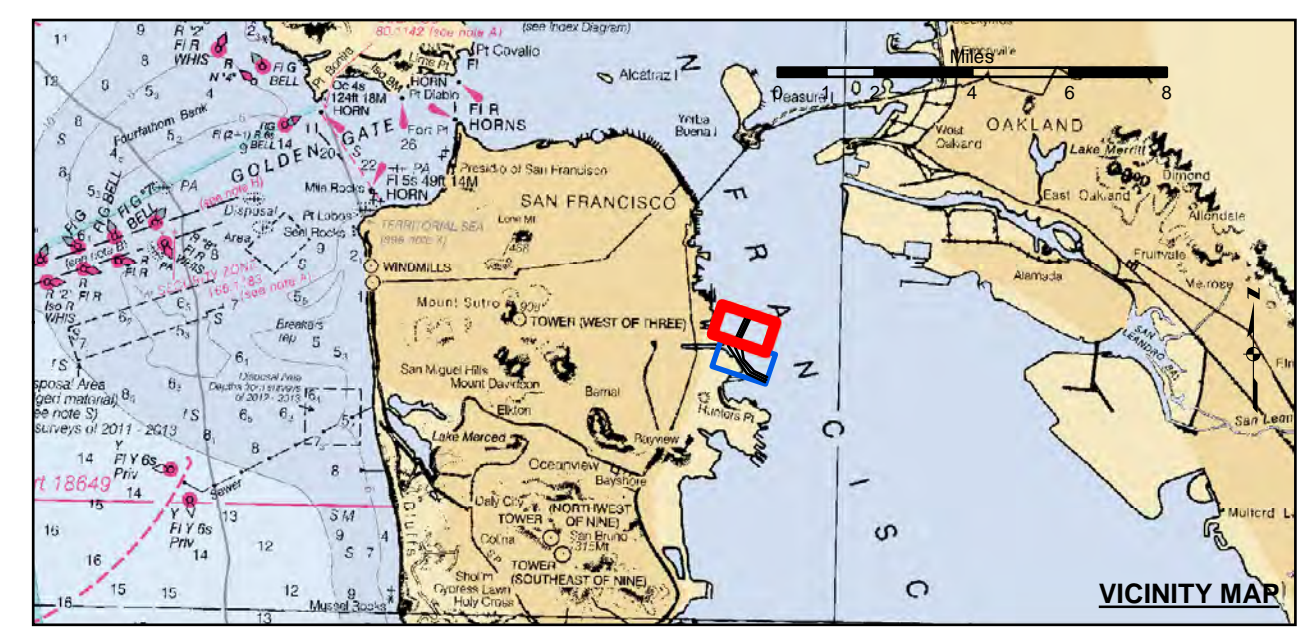


US Army Corps of Engineers
 San Francisco District
 1455 Market Street
 San Francisco, CA 94103

DISCLAIMER
 The United States Government furnishes this information as a service to the public. It is not intended to be used for navigation. The user is responsible for the results of any application of the data for other than the intended purpose. The United States Government makes no warranty, expressed or implied, concerning the accuracy, completeness, or reliability of the information furnished hereunder. The user is responsible for the results of any application of the data for other than the intended purpose. These data belong to the Government. Therefore, the recipient may not transfer these data to others without also transferring this disclaimer.

Prepared Under the Direction of	Chart Date:
LT COLONEL C.E. RAYFIELD	Nov 28, 2017
Surveyed By:	Designed by:
Plotted By:	PDT
Checked By:	PDT
Drawn by:	PDT

CALIFORNIA
ISLAIS CREEK
CONDITION SURVEY
17 NOVEMBER 2017

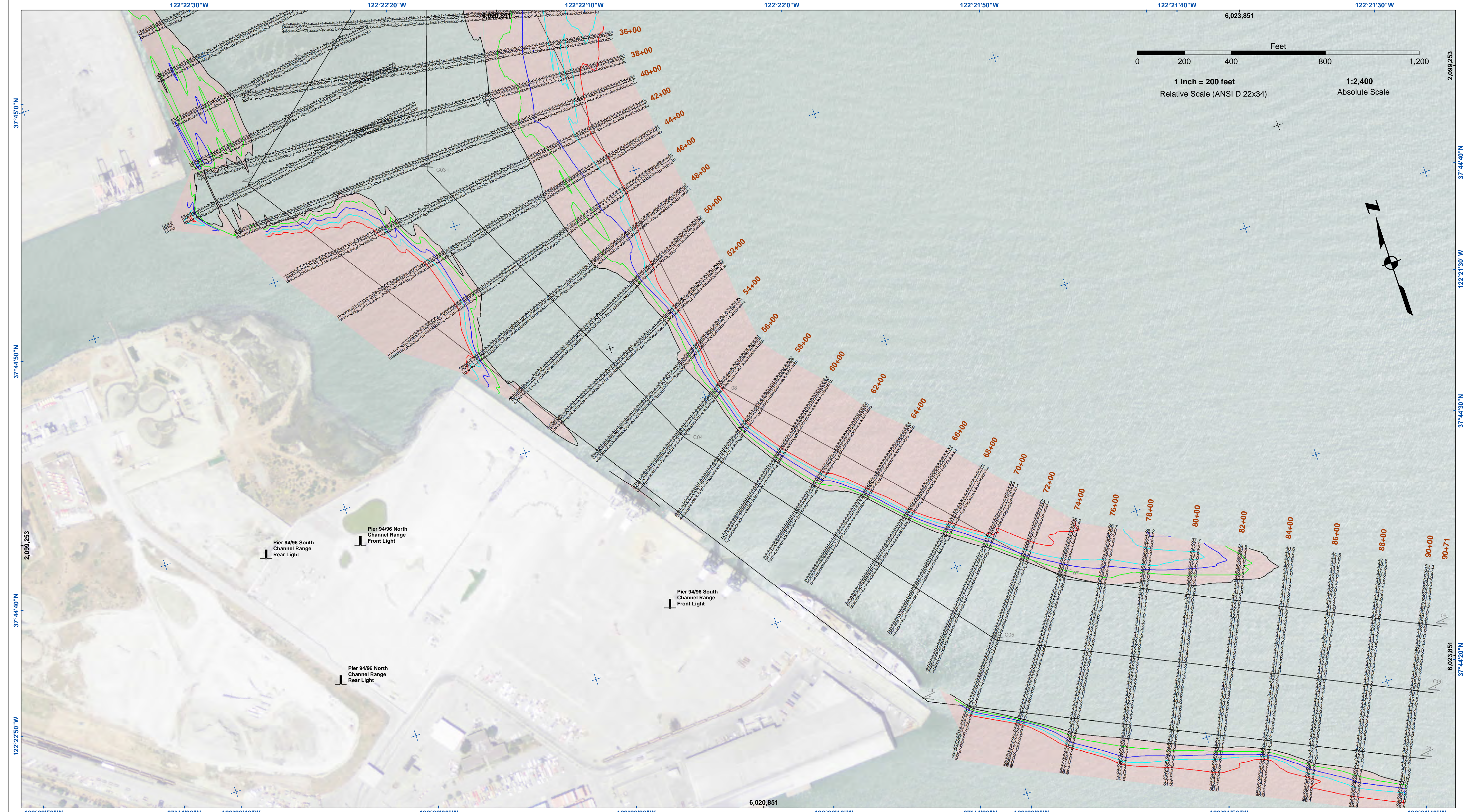


Federal Navigation Channel	Beacon, General	Contours
Shoaling Area	Obstruction Point	
Placement Area	Navigation Buoy	-40
Anchorage Area	Navigation Buoy	-39
Wreck Area	Shoalest Sounding*	-38
Submerged Wreck		-37
Angle Point		-36

NOTES:
 HORIZONTAL COORDINATE SYSTEM:
 THE LOCATION OF ALL NAVIGATION AIDS ARE BASED ON NORTH AMERICAN DATUM OF 1983 (NAD83), PROJECTED TO THE STATE PLANE COORDINATE SYSTEM (SPCS), CALIFORNIA ZONE III. DISTANCE UNITS IN U.S. SURVEY FEET.
 VERTICAL DATUM:
 SOUNDINGS ARE SHOWN IN FEET AND INDICATE DEPTHS BELOW MEAN LOWER LOW WATER.
 THE INFORMATION DEPICTED ON THIS MAP REPRESENTS THE RESULTS OF A SURVEY CONDUCTED ON THE DATE INDICATED AND CAN ONLY BE CONSIDERED TO REPRESENT THE GENERAL CONDITION EXISTING AT THAT TIME.
 PLANE GRID, BEARING AND COORDINATES ARE BASED ON THE STATE OF CALIFORNIA COORDINATE SYSTEM, LAMBERT CONFORMAL PROJECTION, ZONE III NAD 83, CALIFORNIA, AS DESCRIBED IN SPECIAL PUBLICATION NO. 253, PUBLISHED BY NATIONAL OCEAN SURVEY.
 *SHOALEST SOUNDING PER QUARTER PER REACH

DRAWING NOT TO BE USED FOR NAVIGATION. ONLY CHANNEL CONDITION AT DATE OF SURVEY.
 THE LOCATION OF ALL NAVIGATION AIDS ARE BASED ON INFORMATION PROVIDED BY THE U.S. COAST GUARD. BUOY LOCATIONS REPRESENT THE POSITION OF THE SINKER ONLY.
 SURVEYED BY THE CORPS OF ENGINEERS.
 SOUNDINGS WERE TAKEN BY FATHOMETER AND ARE SHOWN TO THE NEAREST TENTH OF A FOOT. SOUNDINGS ARE BASED ON THE DATUM OF MEAN LOWER LOW WATER AT THE LOCALITY. BASE MAPS ARE USDA NAIP 2010.
 THE PROJECT DEPTH IS 40 FEET AT M.L.L.W. SOUNDINGS ARE BASED ON THE TIDE GAUGE LOCATED AT THE HYDE STREET PIER, SAN FRANCISCO, CALIFORNIA.
 VERTICAL CONTROL:
 BM 4 1941
 PID: HT0616
 MLLW = 4.796M (15.735 FT)
 NOAA STATION 941 4358
 TIDE GAUGE LOCATION: ISLAIS CREEK, PIER 80
 HORIZONTAL CONTROL:
 COAST GUARD DGPS BEACON

Sheet Reference Number
1 of 2



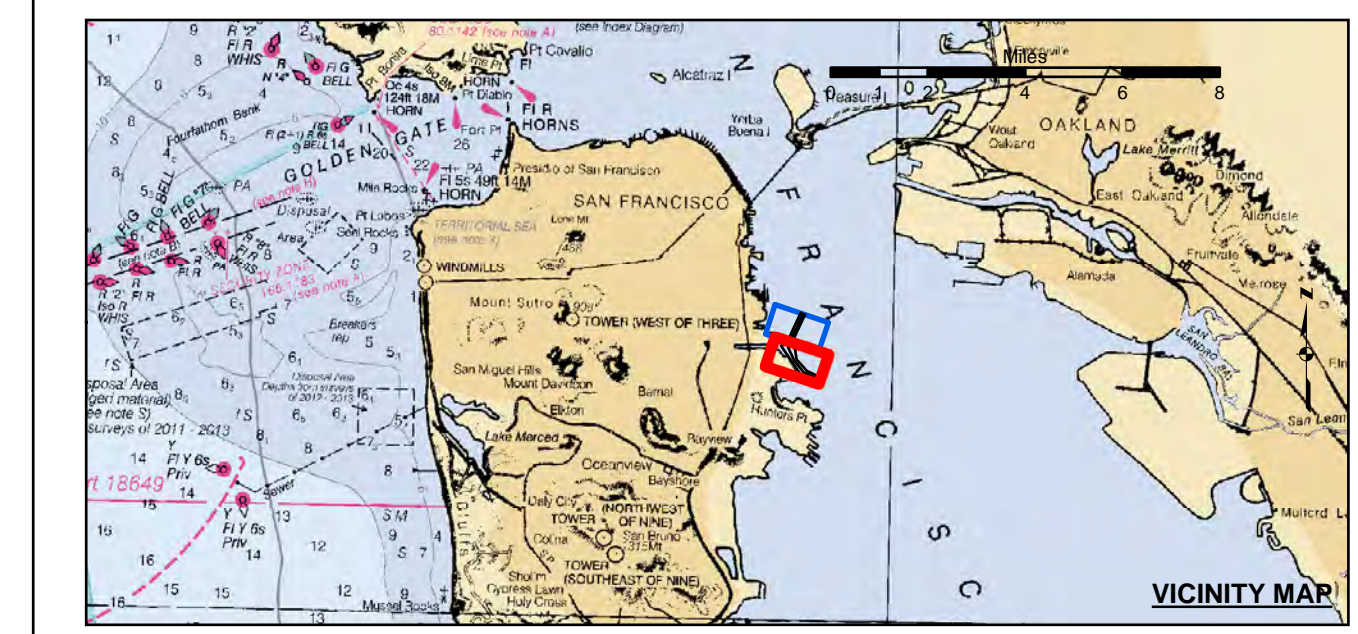
US Army Corps of Engineers
 San Francisco District
 1455 Market Street
 San Francisco, CA 94103

DISCLAIMER
 The United States Government furnishes this information as a service to the public. It is not intended to be used for navigation. The user is responsible for the results of any use of this information. The user is responsible for the results of any use of this information. The user is responsible for the results of any use of this information.

Chart Date:	Nov 28, 2017
Designed by:	PDT
Drawn by:	PDT
Checked by:	PDT
Approved:	Chief, Construction Branch

CALIFORNIA
ISLAIS CREEK
CONDITION SURVEY
17 NOVEMBER 2017

Sheet Reference Number
2 of 2



- | | | |
|----------------------------|--------------------|-----------------|
| Federal Navigation Channel | Beacon, General | Contours |
| Shoaling Area | Obstruction Point | |
| Placement Area | Navigation Buoy | -40 |
| Anchorage Area | Navigation Buoy | -39 |
| Wreck Area | Shoalest Sounding* | -38 |
| Submerged Wreck | | -37 |
| Angle Point | | -36 |

NOTES:
 HORIZONTAL COORDINATE SYSTEM:
 THE LOCATION OF ALL NAVIGATION AIDS ARE BASED ON NORTH AMERICAN DATUM OF 1983 (NAD83), PROJECTED TO THE STATE PLANE COORDINATE SYSTEM (SPCS), CALIFORNIA ZONE III. DISTANCE UNITS IN U.S. SURVEY FEET.
 VERTICAL DATUM:
 SOUNDINGS ARE SHOWN IN FEET AND INDICATE DEPTHS BELOW MEAN LOWER LOW WATER. SOUNDINGS WERE TAKEN BY FATHOMETER AND ARE SHOWN TO THE NEAREST TENTH OF A FOOT. SOUNDINGS ARE BASED ON THE DATUM OF MEAN LOWER LOW WATER AT THE LOCALITY. BASE MAPS ARE USDA NAIP 2010.
 THE INFORMATION DEPICTED ON THIS MAP REPRESENTS THE RESULTS OF A SURVEY CONDUCTED ON THE DATE INDICATED AND CAN ONLY BE CONSIDERED TO REPRESENT THE GENERAL CONDITION EXISTING AT THAT TIME.
 PLANE GRID, BEARING AND COORDINATES ARE BASED ON THE STATE OF CALIFORNIA COORDINATE SYSTEM, LAMBERT CONFORMAL PROJECTION, ZONE III NAD 83, CALIFORNIA, AS DESCRIBED IN SPECIAL PUBLICATION NO. 253, PUBLISHED BY NATIONAL OCEAN SURVEY.
 *SHOALEST SOUNDING PER QUARTER PER REACH

DRAWING NOT TO BE USED FOR NAVIGATION. ONLY CHANNEL CONDITION AT DATE OF SURVEY.
 THE LOCATION OF ALL NAVIGATION AIDS ARE BASED ON INFORMATION PROVIDED BY THE U.S. COAST GUARD. BUOY LOCATIONS REPRESENT THE POSITION OF THE SINKER ONLY.
 SURVEYED BY THE CORPS OF ENGINEERS.
 SOUNDINGS WERE TAKEN BY FATHOMETER AND ARE SHOWN TO THE NEAREST TENTH OF A FOOT. SOUNDINGS ARE BASED ON THE DATUM OF MEAN LOWER LOW WATER AT THE LOCALITY. BASE MAPS ARE USDA NAIP 2010.
 THE PROJECT DEPTH IS 40 FEET AT M.L.L.W. SOUNDINGS ARE BASED ON THE TIDE GAUGE LOCATED AT THE HYDE STREET PIER, SAN FRANCISCO, CALIFORNIA.
 VERTICAL CONTROL:
 BM 4 1941
 PID: HT0616
 MLLW = 4.796M (15.735 FT)
 NOAA STATION 941 4358
 TIDE GAUGE LOCATION: ISLAIS CREEK, PIER 80
 HORIZONTAL CONTROL:
 COAST GUARD DGPS BEACON